PLAT OF SURVEY
OF
A PARCEL OF LAND
IN THE SW¼ SEC. 13
T1N R15E Wal. Co. WIS.

MAY 1966

Lloyd L. Jensen
LLOYD L. JENSEN
COUNTY SURVEYOR

#4900

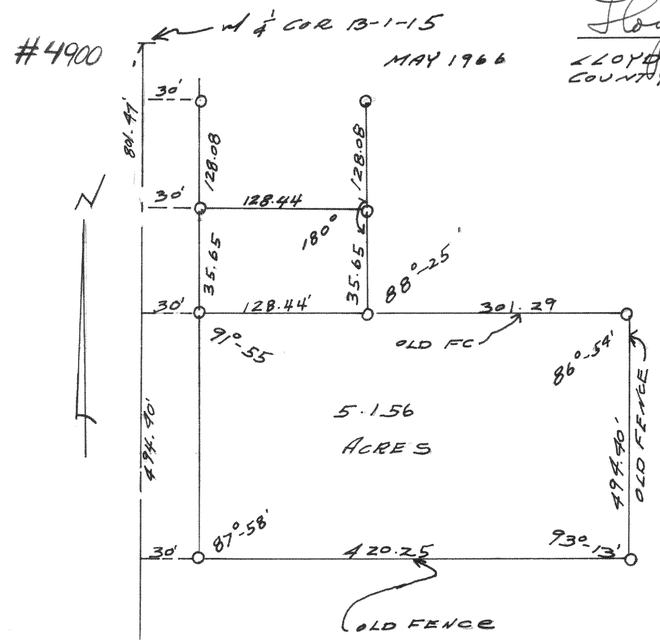

#4901 N

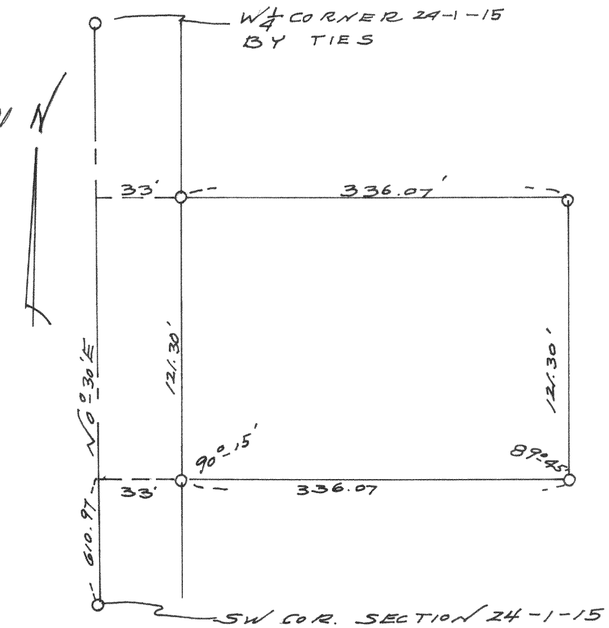

SURVEY OF LAND LOCATED
IN THE SW¼ OF SECTION 24
T1N R15E WAL CO. WIS.

AUG 23.1967

Lloyd L. Jensen
LLOYD L. JENSEN
COUNTY SURVEYOR

#4902

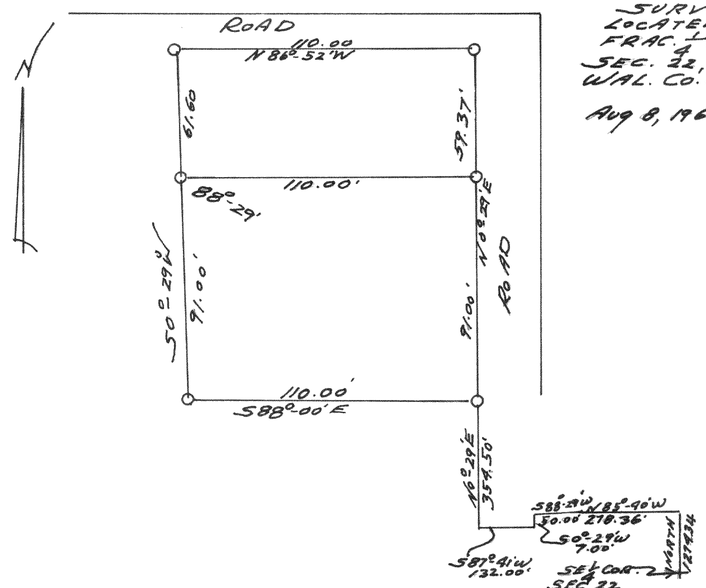

SURVEY OF LAND
LOCATED IN THE SE
FRAC. ¼ OF THE FRAC.
SEC. 22, T2N R16E.
WAL. CO. WIS.

Aug 8, 1967

Lloyd L. Jensen
Lloyd L. Jensen
COUNTY SURVEYOR

SURVEY OF 10' WIDE EASEMENT IN THE
NW¼ SECTION 26 T4N R16E

Aug 25, 1966

4903



Lloyd L. Jensen
LLOYD L. JENSEN
COUNTY SURVEYOR